

249000 250000 251000 252000 253000

7052000

7052000

7050000

7050000

7048000


7048000

7046000



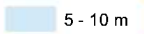
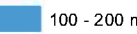

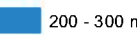

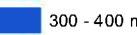
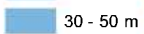
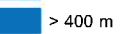
7046000

249000 250000 251000 252000 253000

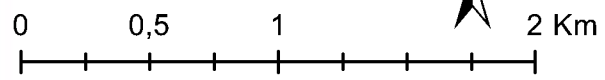
**RØDBERGET MARINE VERNEOMRÅDE
RISSA KOMMUNE, SØR-TRØNDELAG FYLKE**

 Marint verneområde

Dybde sjø

	0.5 - 5 m		50 - 100 m
	5 - 10 m		100 - 200 m
	10 - 20 m		200 - 300 m
	20 - 30 m		300 - 400 m
	30 - 50 m		> 400 m

Målestokk = 1 : 30 000



UTM rutenett i WGS84, sone 33
Kartgrunnlag: Norge digitalt
Kartproduksjon: Fylkesmannen Sør-Trøndelag
Klima- og miljødepartementet, juni 2016