

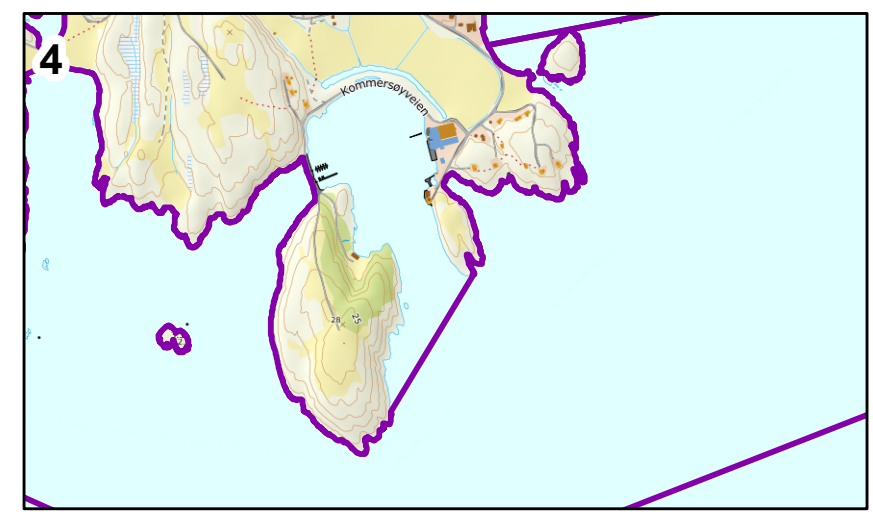
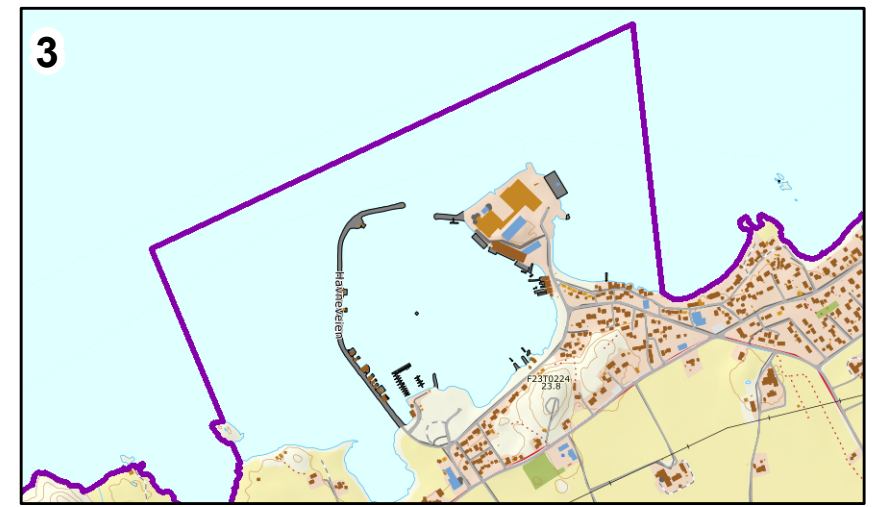
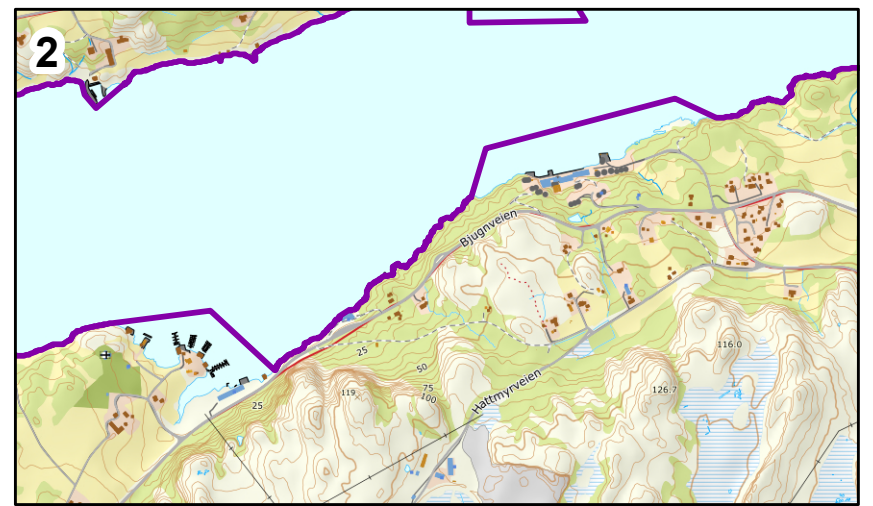
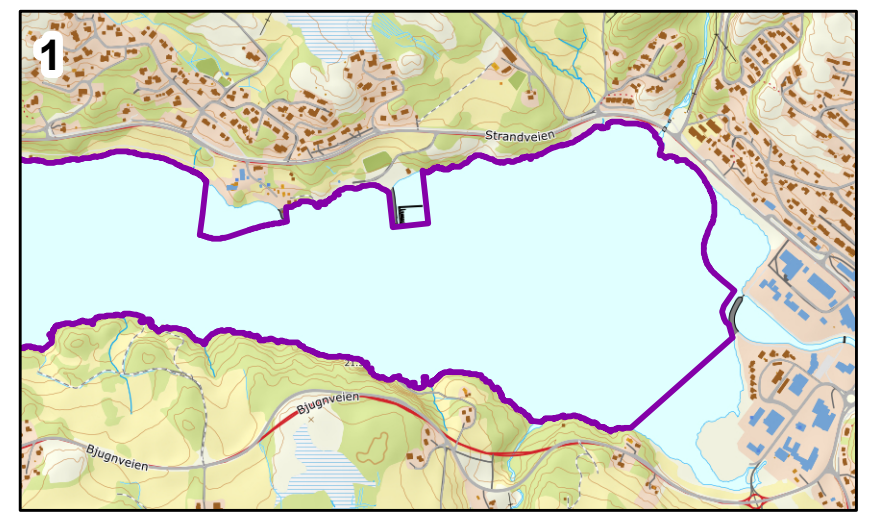
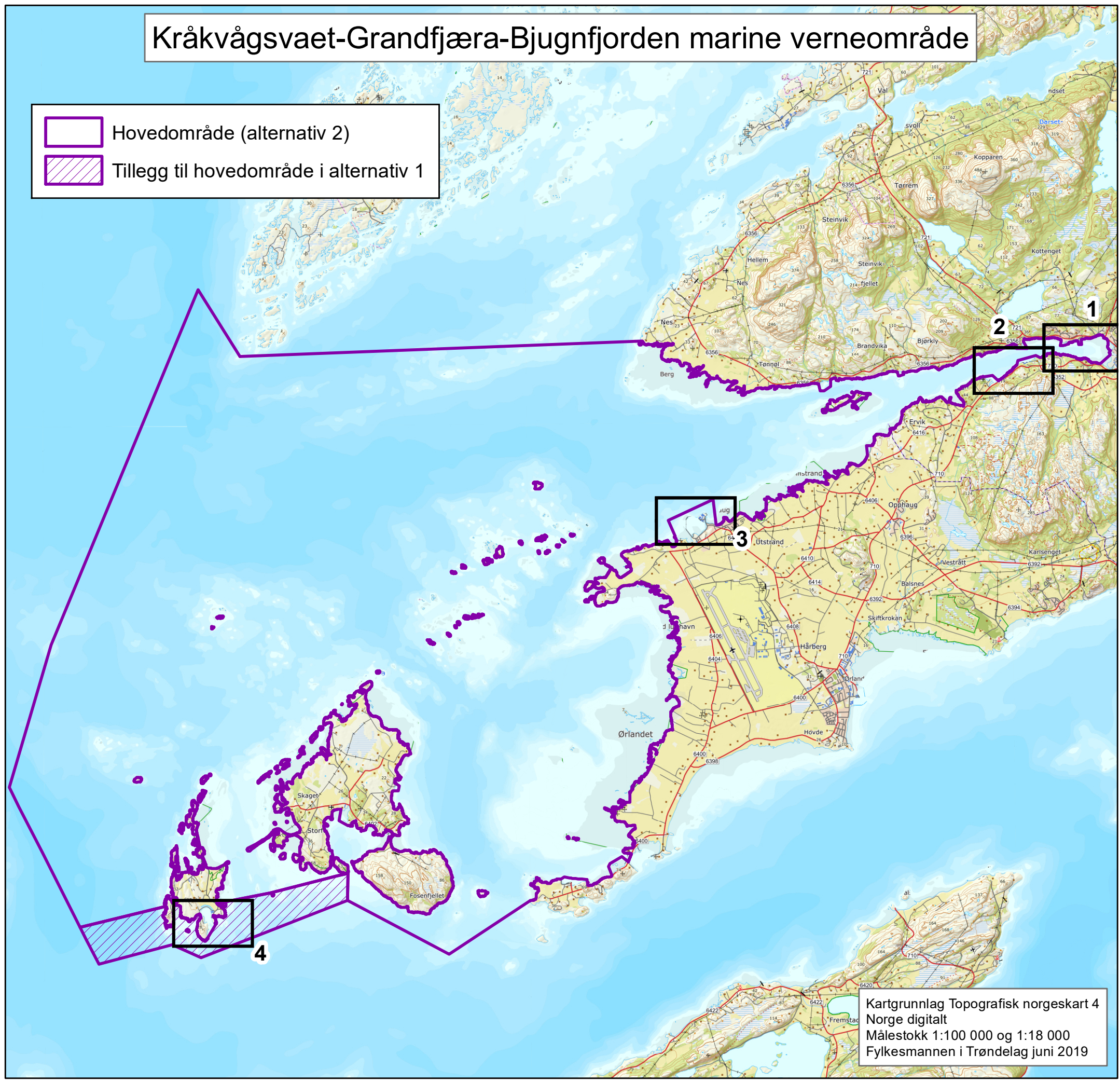


Kråkvågsvaet-Grandfjæra-Bjugnfjorden marine verneområde

 Hovedområde (alternativ 2)
 Tillegg til hovedområde i alternativ 1



Kartgrunnlag Topografisk norgeskart 4
Norge digitalt
Målestokk 1:100 000 og 1:18 000
Fylkesmannen i Trøndelag juni 2019